

ASR SUPPLEMENT

INSTALLATION NAME: CONWAY BMB&GUNRY RNG

FFID: SC9799F4929

FUDS PROPERTY NUMBER: I04SC0025

TOTAL PROPERTY ACREAGE: 55854

MSC: South Atlantic Division - 41506
CONWAY, SC 29577

POC for this data:

Robert Hoffman, Rock Island District
Phone: 309-794-5504
Email: robert.e.hoffman@mvr02.usace.army.mil

DOES THE INSTALLATION HAVE ANY A/I RANGES? NO

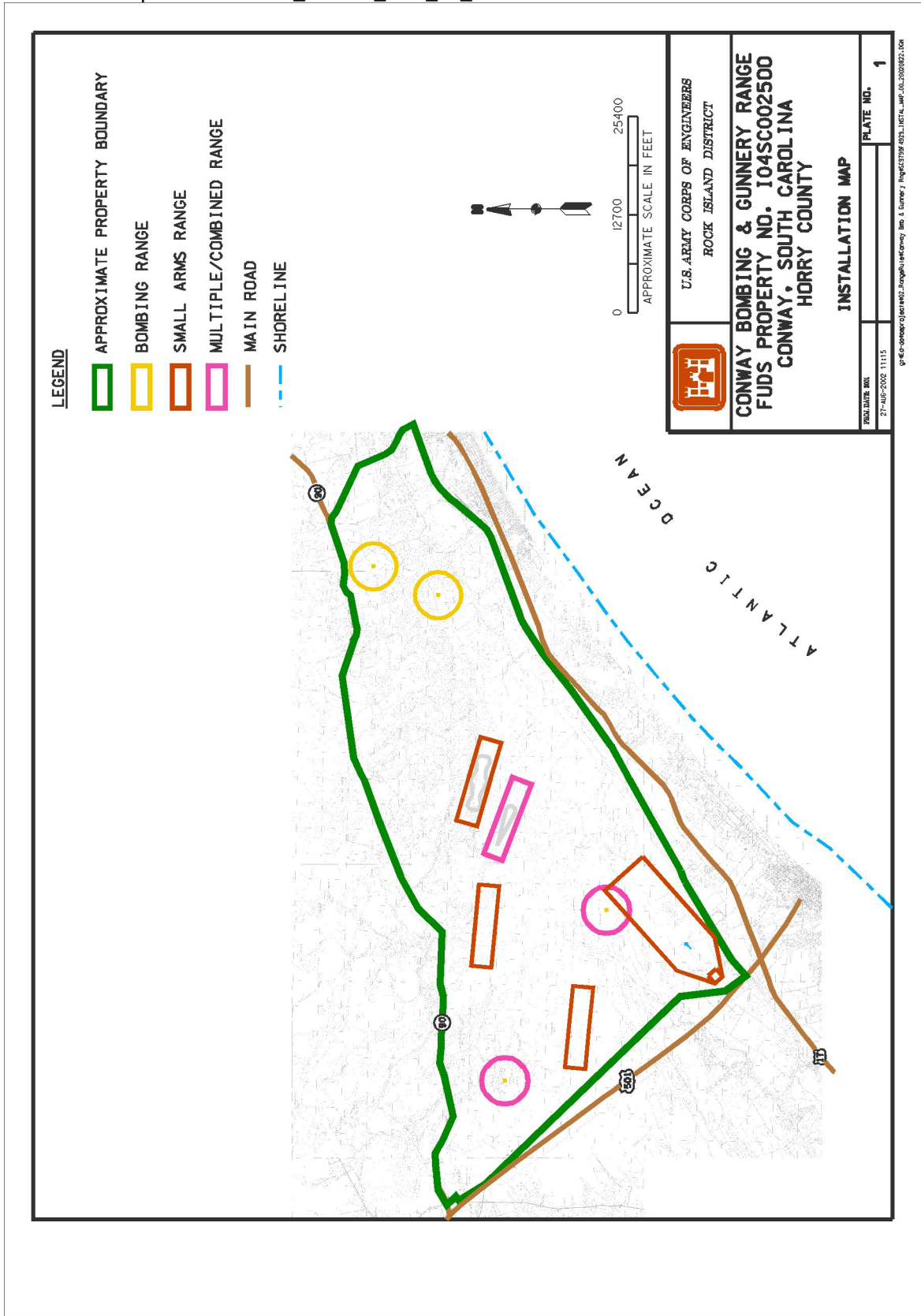
DOES THE INSTALLATION HAVE ANY CTT RANGES? YES

TYPES OF MUNITIONS USED ON THIS INSTALLATION: Conventional

INFORMATION IN THIS SUPPLEMENT WAS GATHERED FROM THE: ASR

MMR AREA SUMMARY						
PROJECT No.	PLATE No.	RANGE NAME	SUB-RANGE NAME	ACREAGE	AARS AOC	RMIS RANGE ID
01	R01	Range II		649		I04SC002501R01
01	R02	Range III		649		I04SC002501R02
01	R03	Range IV		649		I04SC002501R03
01	R04	Range VII		649		I04SC002501R04
01	R05	Range XX		640		I04SC002501R05
01	R06	Strafing Range		720		I04SC002501R06
01	R07	Turret Range 1		640		I04SC002501R07
01	R08	Turret Range 2		640		I04SC002501R08
01	R09	MG/Rifle Range		2500		I04SC002501R09

Installation Map: SC9799F4929_INSTAL_MAP_00_20020822.JPG



INSTALLATION NAME
CONWAY BMB&GUNRY RNG
CONWAY, SC

FUDS PROJECT
I04SC002501 - 4 RANGES

PROJECT COMMENTS: Conway BGR consists of approximately 55,854 acres that was used by the Army Air Corps and Air Force as a bombing and gunnery range during WWII. Conway BGR was established in March 1942 as part of the Myrtle Beach General Bombing and Gunnery Range. The BGR contained Ranges II, III, IV, VII and XX of the Myrtle Beach GBGR as well as a moving target range, two turret ranges, a machine gun range and a rifle range. Range II was used for practice bombing, skip bombing, parafrag bombing and rocket firing. Range III was used for practice, demolition, dive and skip bombing and rocket firing. Range IV was used for practice bombing only, while Range VII was used for skip bombing only. Range XX was used for rocket firing, strafing and air to ground gunnery. The remainder of ranges utilized small arms ammunition only.

Units from Myrtle Beach GBGR (later Myrtle Beach AAF), Columbia AAB, Greenville AAB, Florence AAF, Morris Field and Charleston AAB utilized Conway BGR throughout WWII. On 22 June 1948, 19,246 acres owned by the government in fee were transferred to the WAA and eventually sold. By October 1948, leases on the remaining 36,608 acres were terminated and returned to the original owners.

Currently, the site is owned by hundreds of private owners with the two single largest land owners being the International Paper Corporation and the South Carolina Wildlife and Marine Resources Department. The vast majority of the land is used for timber harvest and a wildlife refuge. Residential and commercial areas exist primarily along the site perimeter.

MMR AREA NAME: Range II

RMIS Range ID: I04SC002501R01

HISTORIC USE:

HISTORIC USE	START YEAR	END YEAR	COMMENTS
BOMBING	1942	1948	N/A
AIR-TO-GROUND	1942	1948	N/A

CURRENT USE:

CURRENT USE	START YEAR	COMMENTS
Recreational	1948	N/A

ACREAGE:

Land:	649
Tidal Water:	0
Inland Water:	0
Total:	649
Tidal Water with Public Exposure Pathway:	No

MMR ACREAGE:

Identified:	0
Suspected:	649
Not Suspected:	0

RISK ASSESSMENT CODE:

Hazard Severity:	II
Hazard Probability:	A
RAC Score:	1

CLASSIFICATION(S):

Training

RANGE / NON-RANGE: Range

LAND USE RESTRICTIONS: Restricted Public Access

CONSTRUCTION DATE: (YYYYMMDD) 19411102

THE FOLLOWING TYPES OF MUNITIONS WERE USED ON THIS RANGE:

Conventional

DESCRIPTION: Range II is in the northwest corner of the site and was used for practice bombing, skip parafrag bombing and practice ATG rocket firing. It does not overlap with other ranges. Currently, the range is idle forest and a golf course.

COMMENTS: The range fan for Range II is a 3,000 ft circle based on it's past use as a practice and skip parafrag bomb target. Although Range II was also used for practice rocket fire, the target for the rocket fire was the same as the target for bombing. It is felt any remaining 2.25 SCAR rockets would be well within 3,000 ft of the target. There is no available information regarding past OE clearances, although debris would have been removed from the portion that is now a golf course. The range fan does not extend beyond site boundaries.

HAVE THERE BEEN ANY DOCUMENTED INCIDENTS ON THIS RANGE? No
 Answer

RANGE MUNITIONS:

MUNITIONS ID	MUNITIONS	USED START DATE	USED END DATE
BOMBS, HIGH EXPLOSIVE(CTT07)	AN-M41, Frag Bomb, 20 lbs	194203	194809
BOMBS, PRACTICE(CTT10)	AN-Mk 5, AN-Mk 23, AN-Mk 43, Prac	194203	194809
BOMBS, PRACTICE(CTT10)	M38A2, Practice Bomb, 100 lbs	194203	194809
BOMBS, PRACTICE(CTT10)	Signal, Practice Bomb, Mk 4	194203	194809
BOMBS, PRACTICE(CTT10)	Spotting Charge, M1A1	194203	194809
AERIAL ROCKETS (PRACTICE)(CTT28)	2.25-inch, Practice Rocket	194203	194809

RANGE LAND ACCESS AND RESTRICTIONS:

RESTRICTION TYPE	RESTRICTION	DESCRIPTION
A	NO CONTROLS	No known access controls
L	OTHER (Must Describe)	No known Land Use Restrictions

RANGE OWNERS:

OWNER TYPE	OWNER DESCRIPTION	LEASE	LEASE TERMINATION	REVOCATION OF LAND
O	Numerous private owners		NO	NO

RANGE DEMOGRAPHICS:

TYPE	NAME	STATE	COUNTRY
CT	Conway	SC	UNITED STATES

CO Horry SC UNITED STATES

SOIL TYPE: SAND-SILT/SAND-CLAY

TOPOGRAPHY: FLAT

VEGETATION: FOREST

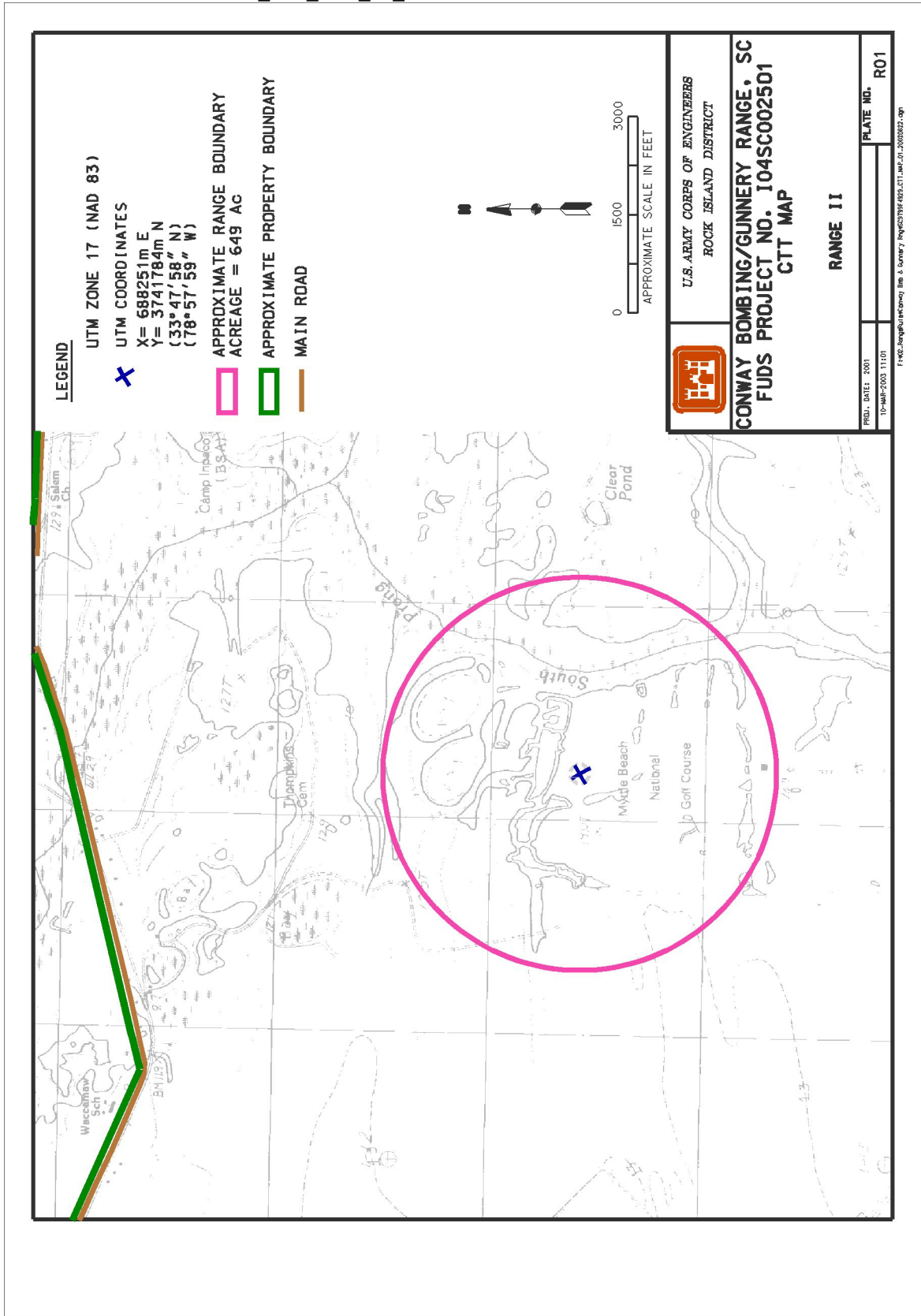
GROUNDWATER

AVG DEPTH (IN FEET)	NOT SPECIFIED
DRINKING WATER SUPPLY	UNKNOWN
RANGE CONTAMINATION FROM RESIDUE OF MUNITIONS	UNKNOWN

COORDINATES:

DATUM:	NAD83
UTM X: (meters)	688251.00
UTM Y: (meters)	3741784.00
UTM ZONE:	17
Latitude:	33° 47' 58" N
Longitude:	78° 57' 59" W

RANGE MAP: SC9799F4929_CTT_MAP_01_20020822.JPG



MMR AREA NAME: Range III

RMIS Range ID: I04SC002501R02

HISTORIC USE:

HISTORIC USE	START YEAR	END YEAR	COMMENTS
BOMBING	1942	1948	N/A
AIR-TO-GROUND	1942	1948	N/A

CURRENT USE:

CURRENT USE	START YEAR	COMMENTS
Undeveloped	1948	N/A

ACREAGE:

Land:	649
Tidal Water:	0
Inland Water:	0
Total:	649
Tidal Water with Public Exposure Pathway:	No

MMR ACREAGE:

Identified:	0
Suspected:	649
Not Suspected:	0

RISK ASSESSMENT CODE:

Hazard Severity:	II
Hazard Probability:	C
RAC Score:	3

CLASSIFICATION(S):

Training

RANGE / NON-RANGE: Range

LAND USE RESTRICTIONS: Restricted Public Access

CONSTRUCTION DATE: (YYYYMMDD) 19411102

THE FOLLOWING TYPES OF MUNITIONS WERE USED ON THIS RANGE:

Conventional

DESCRIPTION: Range III is in the south corner of the site and was used for practice, skip, demolition and incendiary bombing and practice ATG rocket firing. It does overlap with another range. Currently, the range is idle forest.

COMMENTS: The range fan for Range III is a 3,000 ft circle based on it's past use as a practice, skip, demolition and incendiary bomb target. Although Range III was also used for practice rocket fire, the target for the rocket fire was the same as the target for bombing. It is felt any remaining 2.25 SCAR rockets would be well within 3,000 ft of the target. There is no available information regarding past OE clearances and the land is currently idle forested land. The range fan does not extend beyond site boundaries.

HAVE THERE BEEN ANY DOCUMENTED INCIDENTS ON THIS RANGE? No
 Answer

RANGE MUNITIONS:

MUNITIONS ID	MUNITIONS	USED START DATE	USED END DATE
BOMBS, HIGH EXPLOSIVE(CTT07)	AN-M30, General Purpose Bomb, 100 lbs	194203	194809
BOMBS, HIGH EXPLOSIVE(CTT07)	AN-M57 & AN-M57A1, GP, 250 lbs	194203	194209
BOMBS, HIGH EXPLOSIVE(CTT07)	AN-M64 & AN-M64A1, GP Bomb, 500 lbs	194203	194809
BOMBS, HIGH EXPLOSIVE(CTT07)	AN-M65 & AN-M65A1, GP Bomb, 1000 lbs	194203	194809
BOMBS, (INCENDIARY, PHOTOFLASH)(CTT08)	AN-M50, Incendiary Bomb, 4 lbs		
BOMBS, PRACTICE(CTT10)	AN-Mk 5, AN-Mk 23, AN-Mk 43, Prac	194203	194809
BOMBS, PRACTICE(CTT10)	M38A2, Practice Bomb, 100 lbs	194203	194809
AERIAL ROCKETS (PRACTICE)(CTT28)	2.25-inch, Practice Rocket	194203	194809

RANGE LAND ACCESS AND RESTRICTIONS:

RESTRICTION TYPE	RESTRICTION	DESCRIPTION
A	NO CONTROLS	No known access controls
L	OTHER (Must Describe)	No known Land Use Restrictions

RANGE OWNERS:

OWNER TYPE	OWNER DESCRIPTION	LEASE	LEASE TERMINATION	REVOCATION OF LAND
P	International Paper		NO	NO

RANGE DEMOGRAPHICS:

TYPE	NAME	STATE	COUNTRY
CO	Horry	SC	UNITED STATES
CT	Conway	SC	UNITED STATES

SOIL TYPE: SAND-SILT/SAND-CLAY

TOPOGRAPHY: FLAT

VEGETATION: FOREST

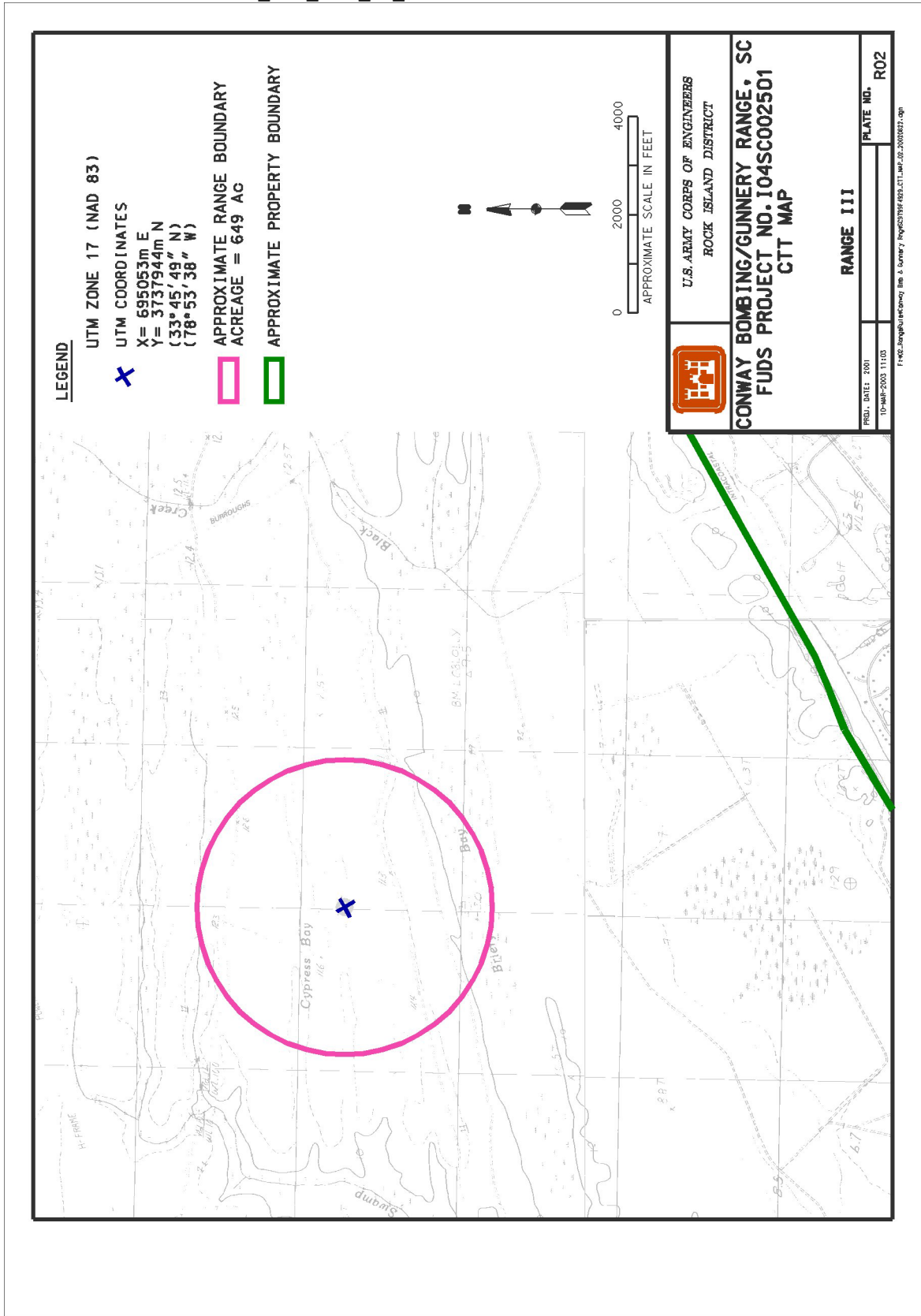
GROUNDWATER

AVG DEPTH (IN FEET)	NOT SPECIFIED
DRINKING WATER SUPPLY	UNKNOWN
RANGE CONTAMINATION FROM RESIDUE OF MUNITIONS	UNKNOWN

COORDINATES:

DATUM:	NAD83
UTM X: (meters)	695053.00
UTM Y: (meters)	3737944.00
UTM ZONE:	17
Latitude:	33° 45' 49" N
Longitude:	78° 53' 37" W

RANGE MAP: SC9799F4929_CTT_MAP_02_20020822.JPG



MMR AREA NAME: Range IV

RMIS Range ID: I04SC002501R03

HISTORIC USE:

HISTORIC USE	START YEAR	END YEAR	COMMENTS
BOMBING	1942	1948	N/A

CURRENT USE:

CURRENT USE	START YEAR	COMMENTS
Undeveloped	1948	N/A

ACREAGE:

Land:	649
Tidal Water:	0
Inland Water:	0
Total:	649
Tidal Water with Public Exposure Pathway:	No

MMR ACREAGE:

Identified:	0
Suspected:	649
Not Suspected:	0

RISK ASSESSMENT CODE:

Hazard Severity:	III
Hazard Probability:	A
RAC Score:	2

CLASSIFICATION(S):

Training

RANGE / NON-RANGE: Range

LAND USE RESTRICTIONS: Unrestricted Public Access

CONSTRUCTION DATE: (YYYYMMDD) 19411102

THE FOLLOWING TYPES OF MUNITIONS WERE USED ON THIS RANGE:

Conventional

DESCRIPTION: Range IV is in the eastern corner of the site and was used for practice bombing only. It does not overlap with other ranges. Currently, the range is idle forest.

COMMENTS: The range fan for Range IV is a 3,000 ft circle based on it's past use only as a practice bomb target. There is no available information regarding past OE clearances and the land is currently idle forested land. The range fan does not extend beyond site boundaries.

HAVE THERE BEEN ANY DOCUMENTED INCIDENTS ON THIS RANGE? No
 Answer

RANGE MUNITIONS:

MUNITIONS ID	MUNITIONS	USED START DATE	USED END DATE
BOMBS, PRACTICE(CTT10)	AN-Mk 5, AN-Mk 23, AN-Mk 43, Prac	194203	194809
BOMBS, PRACTICE(CTT10)	M38A2, Practice Bomb, 100 lbs	194203	194809

RANGE LAND ACCESS AND RESTRICTIONS:

RESTRICTION TYPE	RESTRICTION	DESCRIPTION
A	NO CONTROLS	No known access controls
L	OTHER (Must Describe)	No known Land Use Restrictions

RANGE OWNERS:

OWNER TYPE	OWNER DESCRIPTION	LEASE	LEASE TERMINATION	REVOCATION OF LAND
P	International Paper		NO	NO

RANGE DEMOGRAPHICS:

TYPE	NAME	STATE	COUNTRY
CO	Horry	SC	UNITED STATES
CT	Conway	SC	UNITED STATES

SOIL TYPE: SAND-SILT/SAND-CLAY

TOPOGRAPHY: FLAT

VEGETATION: FOREST

GROUNDWATER

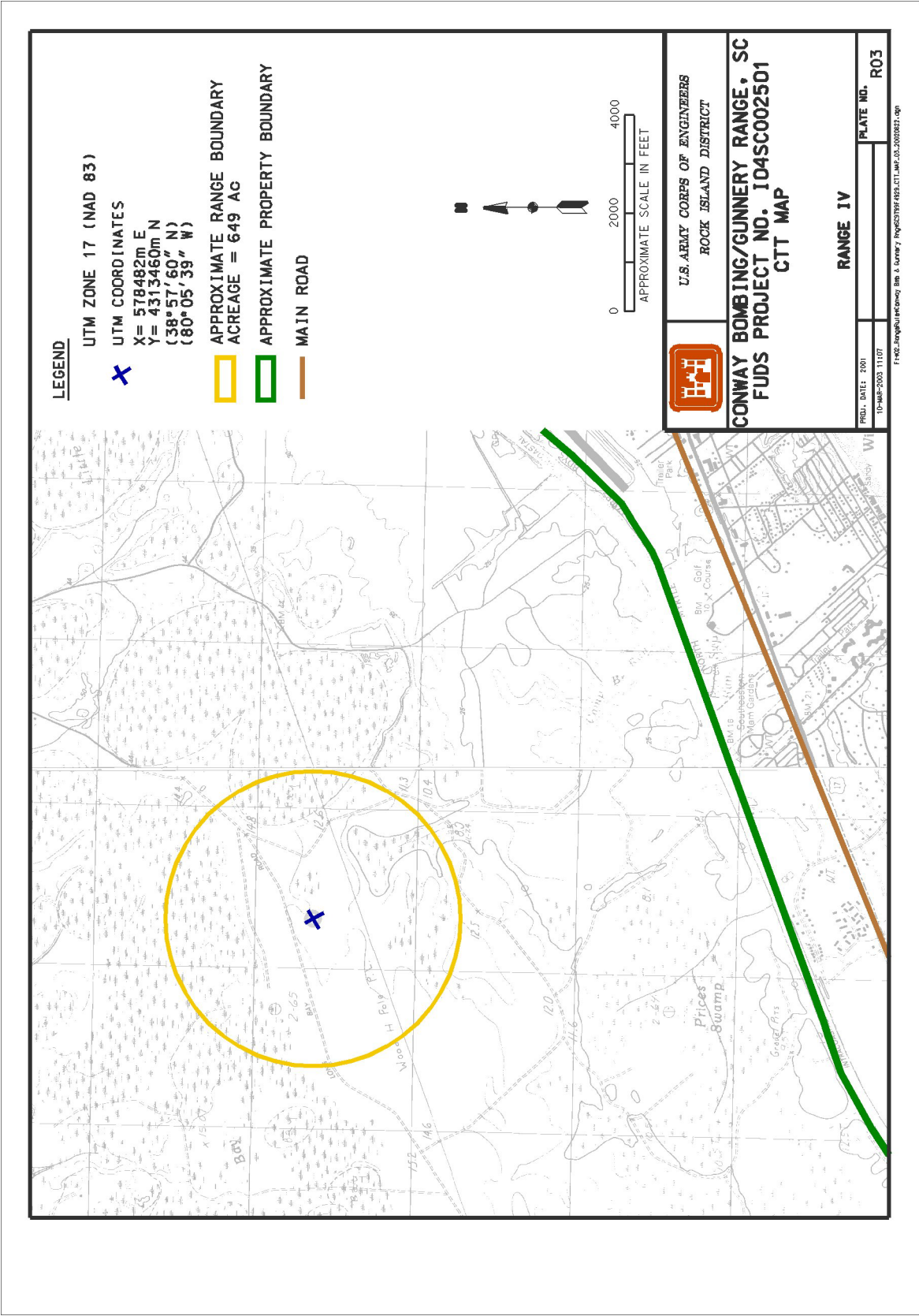
AVG DEPTH (IN FEET) NOT SPECIFIED

DRINKING WATER SUPPLY UNKNOWN
RANGE CONTAMINATION FROM RESIDUE OF MUNITIONS UNKNOWN

COORDINATES:

DATUM: NAD83
UTM X: (meters) 578482.00
UTM Y: (meters) 4313460.00
UTM ZONE: 17
Latitude: 38° 57' 59" N
Longitude: 80° 5' 38" W

RANGE MAP: SC9799F4929_CTT_MAP_03_20020822.JPG



MMR AREA NAME: Range VII

RMIS Range ID: I04SC002501R04

HISTORIC USE:

HISTORIC USE	START YEAR	END YEAR	COMMENTS
BOMBING	1942	1948	N/A

CURRENT USE:

CURRENT USE	START YEAR	COMMENTS
Undeveloped	1948	N/A

ACREAGE:

Land:	649
Tidal Water:	0
Inland Water:	0
Total:	649
Tidal Water with Public Exposure Pathway:	No

MMR ACREAGE:

Identified:	0
Suspected:	649
Not Suspected:	0

RISK ASSESSMENT CODE:

Hazard Severity:	II
Hazard Probability:	A
RAC Score:	1

CLASSIFICATION(S):

Training

RANGE / NON-RANGE: Range

LAND USE RESTRICTIONS: Unrestricted Public Access

CONSTRUCTION DATE: (YYYYMMDD) 19411102

THE FOLLOWING TYPES OF MUNITIONS WERE USED ON THIS RANGE:

Conventional

DESCRIPTION: Range VII is in the northeastern corner of the site and was used for skip bombing only. It does not overlap with other ranges. Currently, the range is idle forest

COMMENTS: The range fan for Range VII is a 3,000 ft circle based on it's past use only as a skip bomb target. There is no available information regarding past OE clearances and the land is currently idle forested land. The range fan does not extend beyond site boundaries.

HAVE THERE BEEN ANY DOCUMENTED INCIDENTS ON THIS RANGE? No
Answer

RANGE MUNITIONS:

MUNITIONS ID	MUNITIONS	USED START DATE	USED END DATE
BOMBS, HIGH EXPLOSIVE(CTT07)	M72, Frag Bomb, 23 lbs	194203	194809

RANGE LAND ACCESS AND RESTRICTIONS:

RESTRICTION TYPE	RESTRICTION	DESCRIPTION
A	NO CONTROLS	No known access controls
L	OTHER (Must Describe)	No known Land Use Restrictions

RANGE OWNERS:

OWNER TYPE	OWNER DESCRIPTION	LEASE	LEASE TERMINATION	REVOCATION OF LAND
P	International Paper		NO	NO

RANGE DEMOGRAPHICS:

TYPE	NAME	STATE	COUNTRY
CO	Horry	SC	UNITED STATES
CT	Conway	SC	UNITED STATES

SOIL TYPE: SAND-SILT/SAND-CLAY

TOPOGRAPHY: FLAT

VEGETATION: FOREST

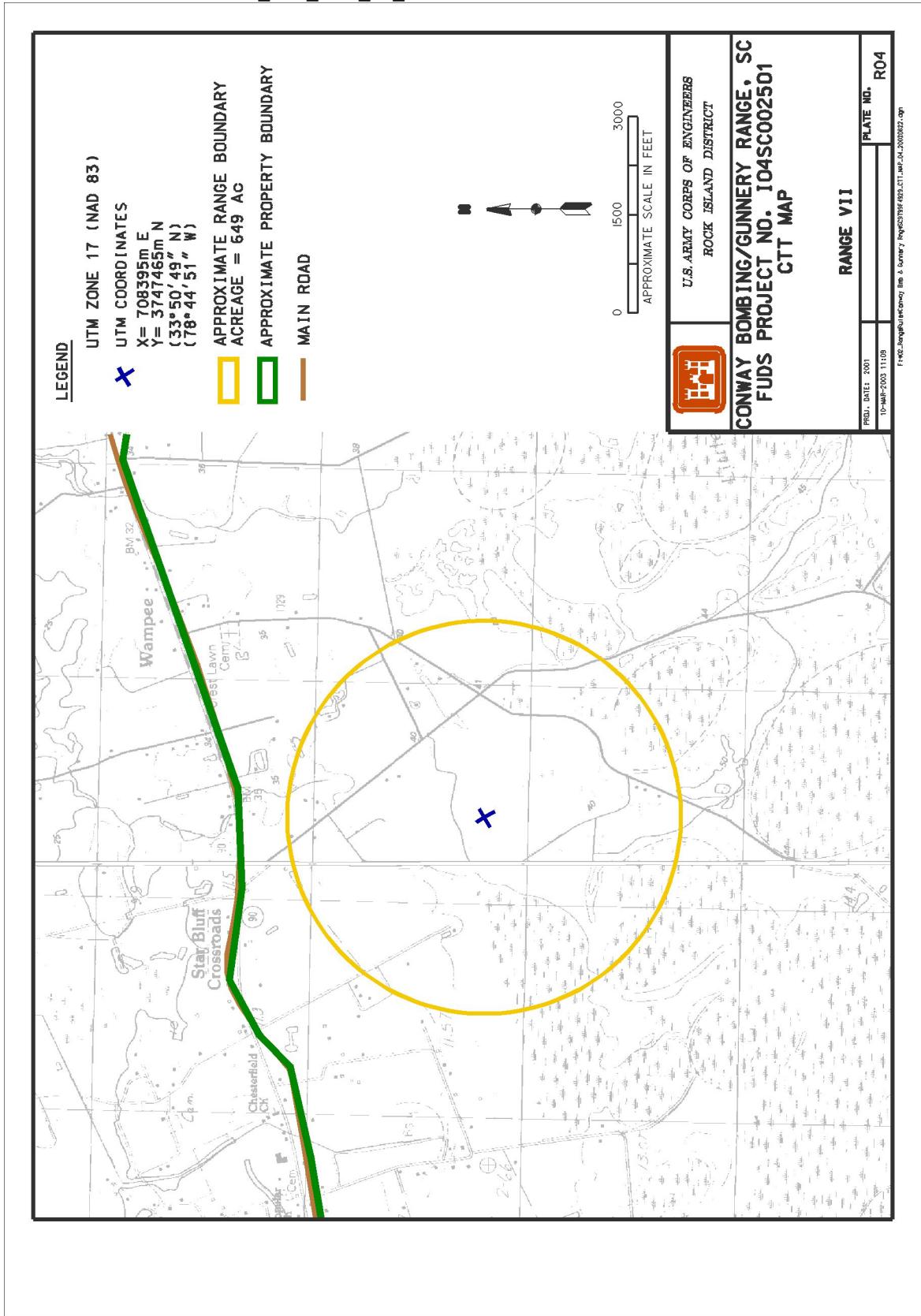
GROUNDWATER

AVG DEPTH (IN FEET)	NOT SPECIFIED
DRINKING WATER SUPPLY	UNKNOWN
RANGE CONTAMINATION FROM RESIDUE OF MUNITIONS	UNKNOWN

COORDINATES:

DATUM: NAD83
UTM X: (meters) 708395.00
UTM Y: (meters) 3747465.00
UTM ZONE: 17
Latitude: 33° 50' 48" N
Longitude: 78° 44' 51" W

RANGE MAP: SC9799F4929_CTT_MAP_04_20020822.JPG



MMR AREA NAME: Range XX

RMIS Range ID: I04SC002501R05

HISTORIC USE:

HISTORIC USE	START YEAR	END YEAR	COMMENTS
BOMBING	1942	1948	N/A
AIR-TO-GROUND	1942	1948	N/A

CURRENT USE:

CURRENT USE	START YEAR	COMMENTS
Undeveloped	1948	N/A

ACREAGE:

Land:	640
Tidal Water:	0
Inland Water:	0
Total:	640
Tidal Water with Public Exposure Pathway:	No

MMR ACREAGE:

Identified:	0
Suspected:	640
Not Suspected:	0

RISK ASSESSMENT CODE:

Hazard Severity:	II
Hazard Probability:	B
RAC Score:	2

CLASSIFICATION(S):

Training
Small Arms Range

RANGE / NON-RANGE: Range

LAND USE RESTRICTIONS: Unrestricted Public Access

CONSTRUCTION DATE: (YYYYMMDD) 19411102

THE FOLLOWING TYPES OF MUNITIONS WERE USED ON THIS RANGE:

Conventional

DESCRIPTION: Range XX is in the center of the site and was used for strafing, skip bombing and practice rocket fire. It does not overlap with other ranges. Currently, the range is idle forest.

COMMENTS: The range fan for Range XX is a 2 mile by 0.5 mile box based on its past use as a strafing range. Although Range XX was also used for practice rocket fire and skip bombing, the target for the rocket fire and bombing was the same as the target for strafing. Range XX used very little for rocket fire or skip bombing and it is felt any remaining 2.25 SCAR rockets and bombs would be well within 1 mile of the target. There is no available information regarding past OE clearances and the land is currently idle forested land. The range fan does not extend beyond site boundaries.

HAVE THERE BEEN ANY DOCUMENTED INCIDENTS ON THIS RANGE? No
 Answer

RANGE MUNITIONS:

MUNITIONS ID	MUNITIONS	USED START DATE	USED END DATE
SMALL ARMS(CTT01)	Small Arms, General	194203	194809
SMALL ARMS(CTT01)	50 Cal. Machine Gun		
BOMBS, PRACTICE(CTT10)	AN-Mk 5, AN-Mk 23, AN-Mk 43, Prac	194203	194809
BOMBS, PRACTICE(CTT10)	M38A2, Practice Bomb, 100 lbs	194203	194809
AERIAL ROCKETS (PRACTICE)(CTT28)	2.25-inch, Practice Rocket	194203	194809

RANGE LAND ACCESS AND RESTRICTIONS:

RESTRICTION TYPE	RESTRICTION	DESCRIPTION
A	NO CONTROLS	No known access controls
L	OTHER (Must Describe)	No known Land Use Restrictions

RANGE OWNERS:

OWNER TYPE	OWNER DESCRIPTION	LEASE	LEASE TERMINATION	REVOCATION OF LAND
P	International Paper		NO	NO
O	private residences		NO	NO

RANGE DEMOGRAPHICS:

TYPE	NAME	STATE	COUNTRY
CO	Horry	SC	UNITED STATES
CT	Conway	SC	UNITED STATES

SOIL TYPE: SAND-SILT/SAND-CLAY

TOPOGRAPHY: FLAT

VEGETATION: FOREST

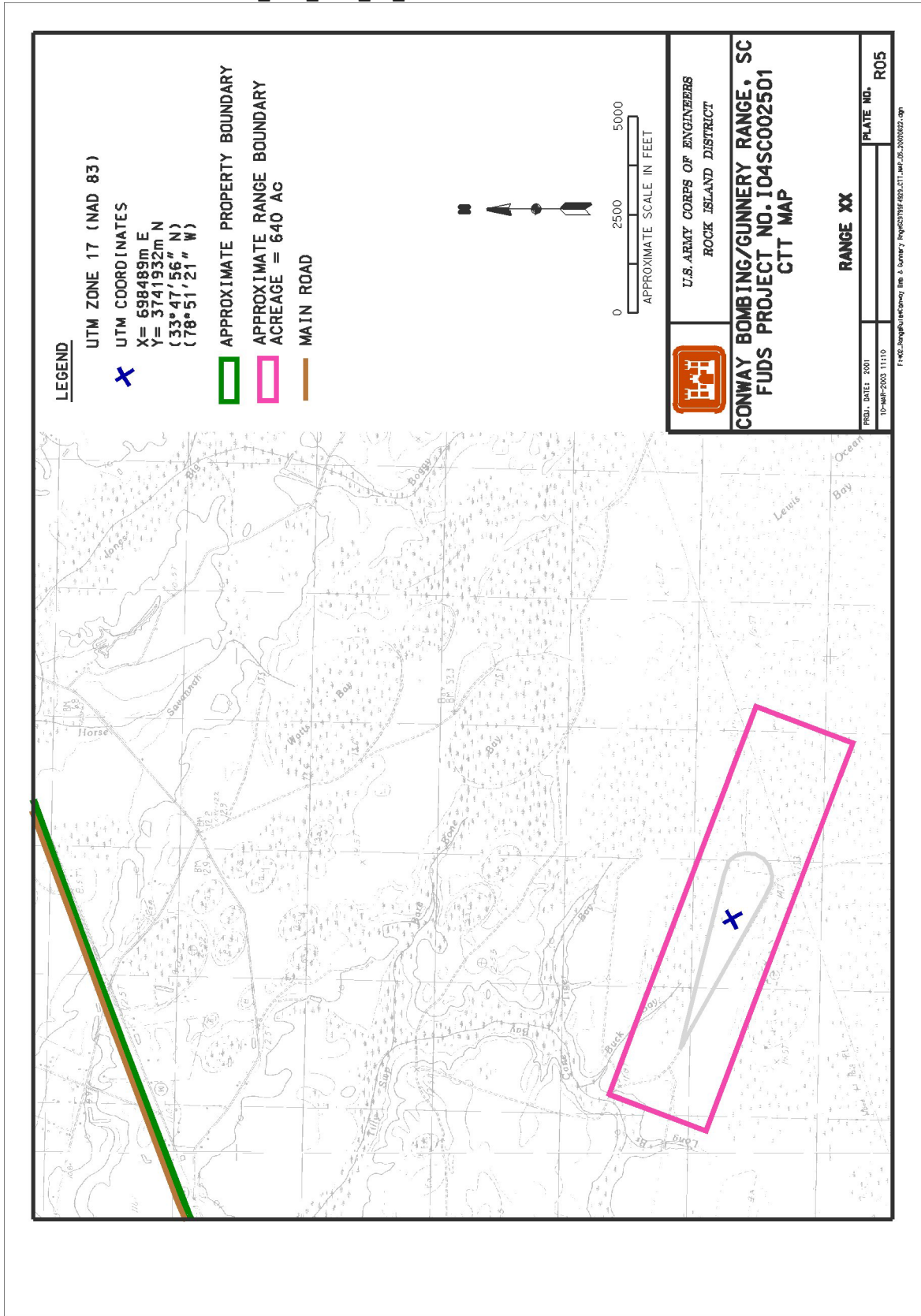
GROUNDWATER

AVG DEPTH (IN FEET)	NOT SPECIFIED
DRINKING WATER SUPPLY	UNKNOWN
RANGE CONTAMINATION FROM RESIDUE OF MUNITIONS	UNKNOWN

COORDINATES:

DATUM:	NAD83
UTM X: (meters)	698489.00
UTM Y: (meters)	3741932.00
UTM ZONE:	17
Latitude:	33° 47' 56" N
Longitude:	78° 51' 21" W

RANGE MAP: SC9799F4929_CTT_MAP_05_20020822.JPG



MMR AREA NAME: Strafing Range

RMIS Range ID: I04SC002501R06

HISTORIC USE:

HISTORIC USE	START YEAR	END YEAR	COMMENTS
AIR-TO-GROUND	1942	1948	N/A

CURRENT USE:

CURRENT USE	START YEAR	COMMENTS
Undeveloped	1948	N/A

ACREAGE:

Land:	720
Tidal Water:	0
Inland Water:	0
Total:	720
Tidal Water with Public Exposure Pathway:	No

MMR ACREAGE:

Identified:	0
Suspected:	720
Not Suspected:	0

RISK ASSESSMENT CODE:

Hazard Severity:	V
Hazard Probability:	B
RAC Score:	5 <i>(RAC OVERRIDE: Small Arms Only Range)</i>

CLASSIFICATION(S):

Training
Small Arms Range

RANGE / NON-RANGE: Range

LAND USE RESTRICTIONS: Unrestricted Public Access

CONSTRUCTION DATE: (YYYYMMDD) 19411102

THE FOLLOWING TYPES OF MUNITIONS WERE USED ON THIS RANGE:

Conventional

DESCRIPTION: The Strafing Range is in the center of the site north of Range XX and was used for strafing only. It does not overlap with other ranges. Currently, the range is idle forest.

COMMENTS: The range fan for the Strafing Range is a 3 mile by 1.5 mile box based on its past use as a strafing range. The typical range fan for air to ground gunnery was expanded to accomodate the large moving target system that was utilized on the range. There is no available information regarding past OE clearances and the land is currently idle forested land. The range fan does not extend beyond site boundaries.

HAVE THERE BEEN ANY DOCUMENTED INCIDENTS ON THIS RANGE? No
Answer

RANGE MUNITIONS:

MUNITIONS ID	MUNITIONS	USED START DATE	USED END DATE
SMALL ARMS(CTT01)	Small Arms, General	194203	194809
SMALL ARMS(CTT01)	50 Cal. Machine Gun		

RANGE LAND ACCESS AND RESTRICTIONS:

RESTRICTION TYPE	RESTRICTION	DESCRIPTION
A	NO CONTROLS	No known access controls
L	OTHER (Must Describe)	No known Land Use Restrictions

RANGE OWNERS:

OWNER TYPE	OWNER DESCRIPTION	LEASE	LEASE TERMINATION	REVOCATION OF LAND
S	South Carolina Wildlife and Marine Resources Department		NO	NO

RANGE DEMOGRAPHICS:

TYPE	NAME	STATE	COUNTRY
CO	Horry	SC	UNITED STATES
CT	Conway	SC	UNITED STATES

SOIL TYPE: SAND-SILT/SAND-CLAY

TOPOGRAPHY: FLAT

VEGETATION: FOREST

GROUNDWATER

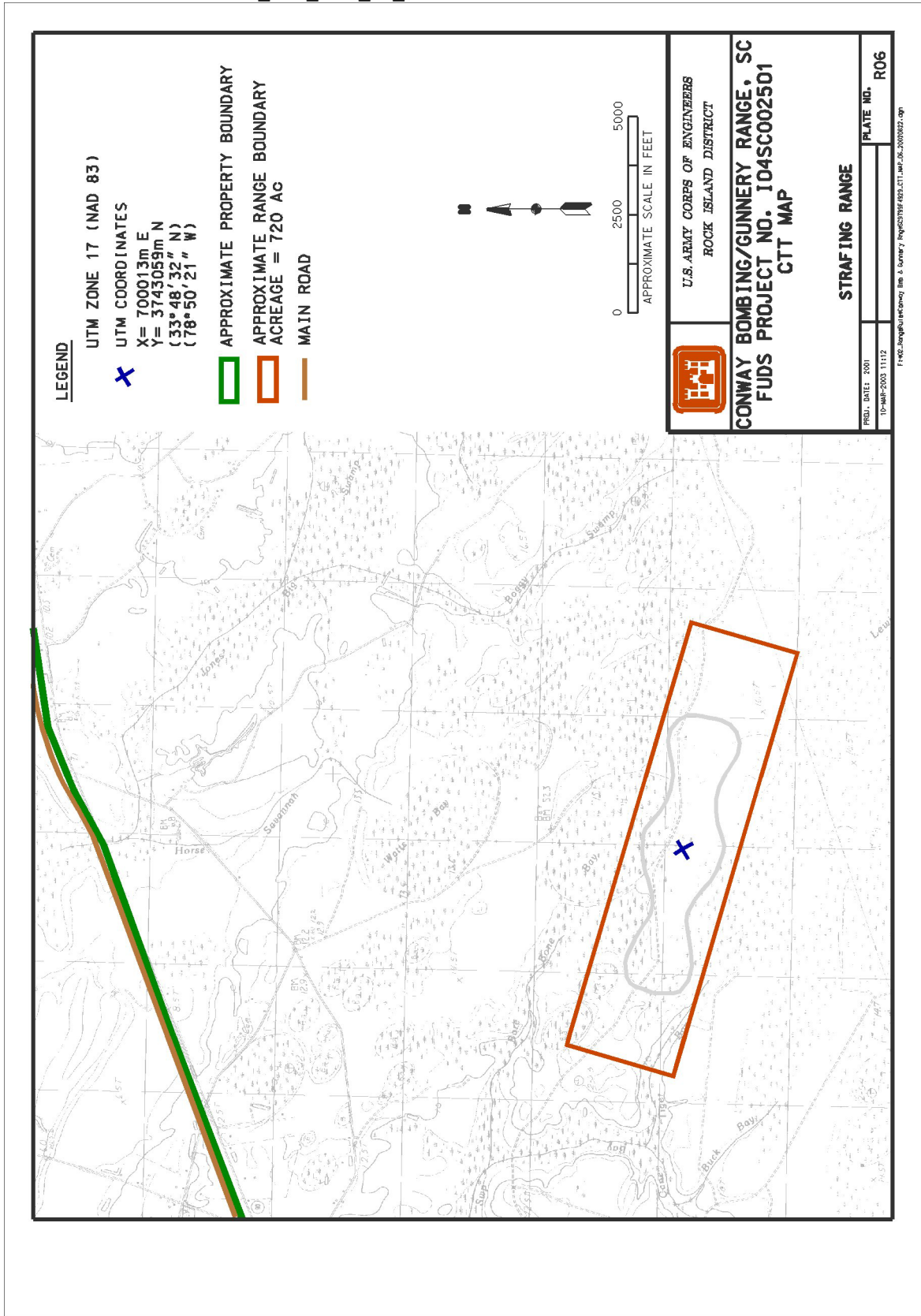
AVG DEPTH (IN FEET) NOT SPECIFIED

DRINKING WATER SUPPLY UNKNOWN
RANGE CONTAMINATION FROM RESIDUE OF MUNITIONS UNKNOWN

COORDINATES:

DATUM: NAD83
UTM X: (meters) 700013.00
UTM Y: (meters) 3743059.00
UTM ZONE: 17
Latitude: 33° 48' 31" N
Longitude: 78° 50' 20" W

RANGE MAP: SC9799F4929_CTT_MAP_06_20020822.JPG



MMR AREA NAME: Turret Range 1

RMIS Range ID: I04SC002501R07

HISTORIC USE:

HISTORIC USE	START YEAR	END YEAR	COMMENTS
SMALL ARMS	1942	1948	N/A

CURRENT USE:

CURRENT USE	START YEAR	COMMENTS
Undeveloped	1948	N/A

ACREAGE:

Land:	640
Tidal Water:	0
Inland Water:	0
Total:	640
Tidal Water with Public Exposure Pathway:	No

MMR ACREAGE:

Identified:	0
Suspected:	640
Not Suspected:	0

RISK ASSESSMENT CODE:

Hazard Severity:	V
Hazard Probability:	B
RAC Score:	5 <i>(RAC OVERRIDE: Small Arms Only Range)</i>

CLASSIFICATION(S):

Training
Small Arms Range

RANGE / NON-RANGE: Range

LAND USE RESTRICTIONS: Unrestricted Public Access

CONSTRUCTION DATE: (YYYYMMDD) 19411102

THE FOLLOWING TYPES OF MUNITIONS WERE USED ON THIS RANGE:

Conventional

DESCRIPTION: Turret Range 1 is in the west-center of the site east of Range II and was used for strafing turret fire only. It does not overlap with other ranges. Currently, the range is idle forest.

COMMENTS: The range fan for Turret Range 1 is a 2 mile by 0.5 mile box typical of air to ground gunnery ranges, based on its past use as a turret range. Although no documentation was available to describe the turret range, it is believed the range was used to fire machine guns from bomber turrets at a ground target. There is no available information regarding past OE clearances and the land is currently idle forested land. The range fan does not extend beyond site boundaries.

HAVE THERE BEEN ANY DOCUMENTED INCIDENTS ON THIS RANGE? No
Answer

RANGE MUNITIONS:

MUNITIONS ID	MUNITIONS	USED START DATE	USED END DATE
SMALL ARMS(CTT01)	Small Arms, General	194203	194809
SMALL ARMS(CTT01)	50 Cal. Machine Gun		

RANGE LAND ACCESS AND RESTRICTIONS:

RESTRICTION TYPE	RESTRICTION	DESCRIPTION
A	NO CONTROLS	No known access controls
L	OTHER (Must Describe)	No known Land Use Restrictions

RANGE OWNERS:

OWNER TYPE	OWNER DESCRIPTION	LEASE	LEASE TERMINATION	REVOCATION OF LAND
S	South Carolina Wildlife and Marine Resources Department		NO	NO

RANGE DEMOGRAPHICS:

TYPE	NAME	STATE	COUNTRY
CO	Horry	SC	UNITED STATES
CT	Conway	SC	UNITED STATES

SOIL TYPE: SAND-SILT/SAND-CLAY

TOPOGRAPHY: FLAT

VEGETATION: FOREST

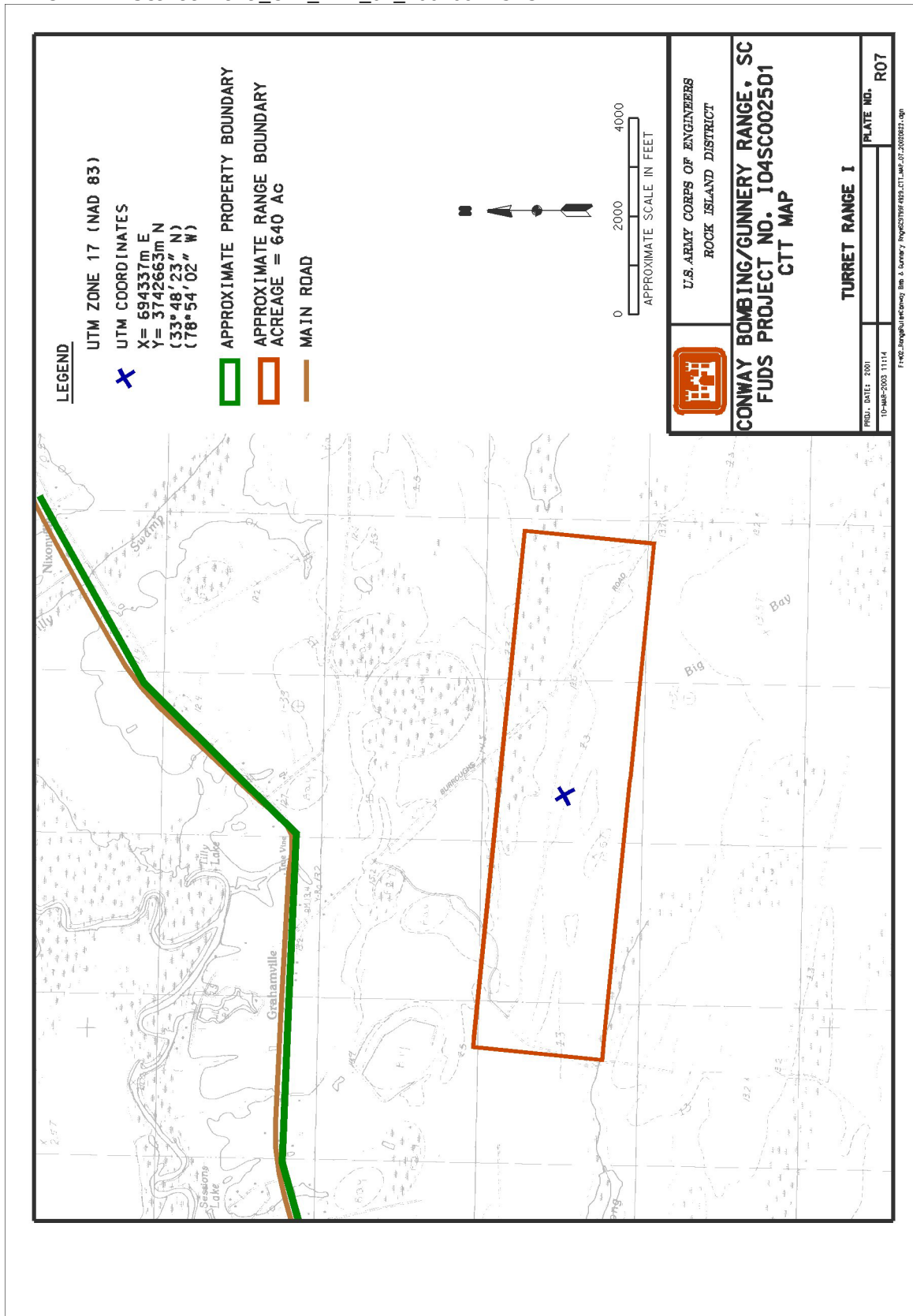
GROUNDWATER

AVG DEPTH (IN FEET)	NOT SPECIFIED
DRINKING WATER SUPPLY	UNKNOWN
RANGE CONTAMINATION FROM RESIDUE OF MUNITIONS	UNKNOWN

COORDINATES:

DATUM:	NAD83
UTM X: (meters)	694337.00
UTM Y: (meters)	3742663.00
UTM ZONE:	17
Latitude:	33° 48' 22" N
Longitude:	78° 54' 1" W

RANGE MAP: SC9799F4929_CTT_MAP_07_20020822.JPG



MMR AREA NAME: Turret Range 2

RMIS Range ID: I04SC002501R08

HISTORIC USE:

HISTORIC USE	START YEAR	END YEAR	COMMENTS
SMALL ARMS	1942	1948	N/A

CURRENT USE:

CURRENT USE	START YEAR	COMMENTS
Undeveloped	1948	N/A

ACREAGE:

Land:	640
Tidal Water:	0
Inland Water:	0
Total:	640
Tidal Water with Public Exposure Pathway:	No

MMR ACREAGE:

Identified:	0
Suspected:	640
Not Suspected:	0

RISK ASSESSMENT CODE:

Hazard Severity:	V
Hazard Probability:	A
RAC Score:	5 <i>(RAC OVERRIDE: Small Arms Only Range)</i>

CLASSIFICATION(S):

Training
Small Arms Range

RANGE / NON-RANGE: Range

LAND USE RESTRICTIONS: Unrestricted Public Access

CONSTRUCTION DATE: (YYYYMMDD) 19411102

THE FOLLOWING TYPES OF MUNITIONS WERE USED ON THIS RANGE:

Conventional

DESCRIPTION: Turret Range 2 is on the western edge of the site just south of Range II and was used for strafing turret fire only. It does not overlap with other ranges. Currently, the range is idle forest.

COMMENTS: The range fan for Turret Range 2 is a 2 mile by 0.5 mile box typical of air to ground gunnery ranges, based on its past use as a turret range. Although no documentation was available to describe the turret range, it is believed the range was used to fire machine guns from bomber turrets at a ground target. There is no available information regarding past OE clearances and the land is currently idle forested land. The range fan does not extend beyond site boundaries.

HAVE THERE BEEN ANY DOCUMENTED INCIDENTS ON THIS RANGE? No
Answer

RANGE MUNITIONS:

MUNITIONS ID	MUNITIONS	USED START DATE	USED END DATE
SMALL ARMS(CTT01)	Small Arms, General	194203	194809
SMALL ARMS(CTT01)	50 Cal. Machine Gun		

RANGE LAND ACCESS AND RESTRICTIONS:

RESTRICTION TYPE	RESTRICTION	DESCRIPTION
A	NO CONTROLS	No known access controls
L	OTHER (Must Describe)	No known Land Use Restrictions

RANGE OWNERS:

OWNER TYPE	OWNER DESCRIPTION	LEASE	LEASE TERMINATION	REVOCATION OF LAND
P	International Paper		NO	NO

RANGE DEMOGRAPHICS:

TYPE	NAME	STATE	COUNTRY
CO	Horry	SC	UNITED STATES
CT	Conway	SC	UNITED STATES

SOIL TYPE: SAND-SILT/SAND-CLAY

TOPOGRAPHY: FLAT

VEGETATION: FOREST

GROUNDWATER

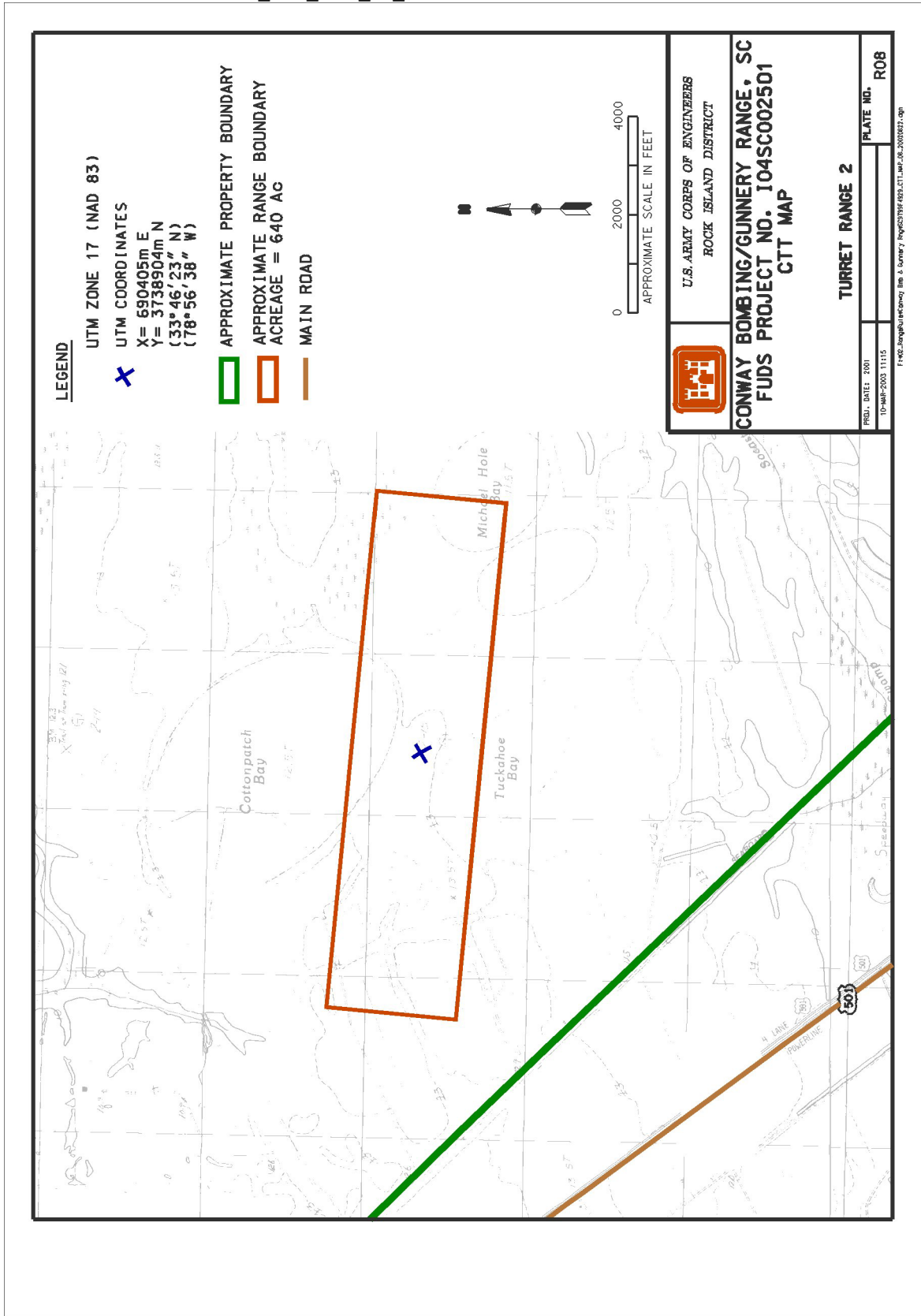
AVG DEPTH (IN FEET) NOT SPECIFIED

DRINKING WATER SUPPLY UNKNOWN
RANGE CONTAMINATION FROM RESIDUE OF MUNITIONS UNKNOWN

COORDINATES:

DATUM: NAD83
UTM X: (meters) 690405.00
UTM Y: (meters) 3738904.00
UTM ZONE: 17
Latitude: 33° 46' 23" N
Longitude: 78° 56' 37" W

RANGE MAP: SC9799F4929_CTT_MAP_08_20020822.JPG



MMR AREA NAME: MG/Rifle Range

RMIS Range ID: I04SC002501R09

HISTORIC USE:

HISTORIC USE	START YEAR	END YEAR	COMMENTS
SMALL ARMS	1942	1948	N/A

CURRENT USE:

CURRENT USE	START YEAR	COMMENTS
Undeveloped	1948	N/A

ACREAGE:

Land:	2500
Tidal Water:	0
Inland Water:	0
Total:	2500
Tidal Water with Public Exposure Pathway:	No

MMR ACREAGE:

Identified:	0
Suspected:	2500
Not Suspected:	0

RISK ASSESSMENT CODE:

Hazard Severity:	V
Hazard Probability:	A
RAC Score:	5 <i>(RAC OVERRIDE: Small Arms Only Range)</i>

CLASSIFICATION(S):

Training
Small Arms Range

RANGE / NON-RANGE: Range

LAND USE RESTRICTIONS: Unrestricted Public Access

CONSTRUCTION DATE: (YYYYMMDD) 19411102

THE FOLLOWING TYPES OF MUNITIONS WERE USED ON THIS RANGE:

Conventional

DESCRIPTION: MG/Rifle Range is in the southwest corner of the site just south of Range III and was used for machine gun and rifle fire. It does overlap with another range. Currently, the range is idle forest.

COMMENTS: The range fan for MG/Rifle Range is a modified firing fan for a known distance rifle range, based on its past use as a machine gun and rifle. Although no documentation was available to describe the range, it is believed the range was used to fire bomber turret machine guns in a ground mounted mode and rifle qualification. There is no available information regarding past OE clearances and the land is currently idle forested land. The range fan does not extend beyond site boundaries.

HAVE THERE BEEN ANY DOCUMENTED INCIDENTS ON THIS RANGE? No
Answer

RANGE MUNITIONS:

MUNITIONS ID	MUNITIONS	USED START DATE	USED END DATE
SMALL ARMS(CTT01)	Small Arms, General	194203	194809
SMALL ARMS(CTT01)	50 Cal. Machine Gun		

RANGE LAND ACCESS AND RESTRICTIONS:

RESTRICTION TYPE	RESTRICTION	DESCRIPTION
A	NO CONTROLS	No known access controls
L	OTHER (Must Describe)	No known Land Use Restrictions

RANGE OWNERS:

OWNER TYPE	OWNER DESCRIPTION	LEASE	LEASE TERMINATION	REVOCATION OF LAND
P	International Paper		NO	NO

RANGE DEMOGRAPHICS:

TYPE	NAME	STATE	COUNTRY
CO	Horry	SC	UNITED STATES
CT	Conway	SC	UNITED STATES

SOIL TYPE: SAND-SILT/SAND-CLAY

TOPOGRAPHY: FLAT

VEGETATION: FOREST

GROUNDWATER

AVG DEPTH (IN FEET) NOT SPECIFIED

DRINKING WATER SUPPLY UNKNOWN
RANGE CONTAMINATION FROM RESIDUE OF MUNITIONS UNKNOWN

COORDINATES:

DATUM: NAD83
UTM X: (meters) 694596.00
UTM Y: (meters) 3735490.00
UTM ZONE: 17
Latitude: 33° 44' 29" N
Longitude: 78° 53' 57" W

RANGE MAP: SC9799F4929_CTT_MAP_09_20020822.JPG

